





**CAUTION: TRACINGS ARE NOT TO SCALE,**  
**FOR VISUAL APPRECIATION ONLY.**

Folio 05	NM 077/24		NC / NE	Chart No.
	PREVIOUS UPDATE 055/24		15 APR 2017	31 (INT 756)
<p>16°00'</p>				
<p>Caution: Some computer printers might distort the tracings. Users are advised to check and if necessary, adjust settings on their printers.</p>				

Folio  06	NM 077/24		NC / NE	Chart No.
	PREVIOUS UPDATE 035/24		15 DEC 2010	41 (INT 757)
<p>16°00'</p>				
<p>094° 00'</p>				
<p>Caution: Some computer printers might distort the tracings. Users are advised to check and if necessary, adjust settings on their printers.</p>				

Folio  
02

NM 078/24

PREVIOUS UPDATE  
054/24



NE / NE  
15 APR 2018

Chart No.  
21

1  
of  
5

20°00'

←  
Contd.

072° 00'

Folio  
02

NM 078/24

PREVIOUS UPDATE  
054/24



NE / NE  
15 APR 2018

Chart No.  
21

2  
of  
5

20°00'

←  
Contd

070° 00'

Folio  
02

NM 078/24

PREVIOUS UPDATE  
054/24



NE / NE  
15 APR 2018

Chart No.  
21

3  
of  
5

20°00'


←  
Contd.

066° 00'

Folio  
02

NM 078/24

PREVIOUS UPDATE  
054/24



NE / NE

15 APR 2018

Chart No.

21

4  
of  
5

←  
Contd.

20°00'

064° 00'

Folio  
02

NM 078/24

PREVIOUS UPDATE  
054/24




NE / NE

15 APR 2018

Chart No.

21

5  
of  
5



20°00'

062° 00'



Folio  
03

NM 078/24

PREVIOUS UPDATE  
031/24



NC / NE

31 JUL 2019

Chart No.

22  
(INT 752)

1  
of  
2

←  
Contd.

18°00'

072° 00'

Folio  
03

NM 078/24

PREVIOUS UPDATE  
031/24



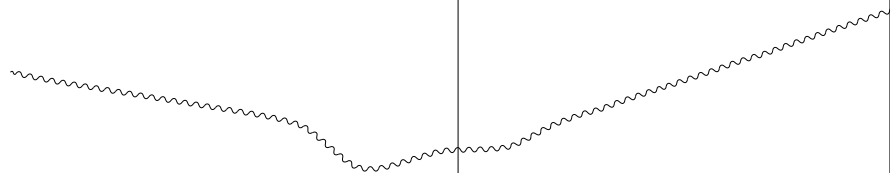
NC / NE

31 JUL 2019

Chart No.

22  
(INT 752)

2  
of  
2



18°00'

070° 00'

Folio  
03

NM 078/24

PREVIOUS UPDATE  
031/24



NC / NE

31 MAR 2020

Chart No.

211

1  
of  
3

19°00'


←  
Contd.

072° 45'

Folio  
03

NM 078/24

PREVIOUS UPDATE  
031/24



NC / NE  
31 MAR 2020

Chart No.  
211

2  
of  
3

19°00'

←  
Contd.

072° 30'

**Folio**  
**03**

**NM 078/24**

**PREVIOUS UPDATE**  
**031/24**



**NC / NE**

**31 MAR 2020**

**Chart No.**

**211**

**3**  
**of**  
**3**

**19°00'**

**072° 08'**

Folio  
03

NM 078/24

PREVIOUS UPDATE  
031/24



~~NC~~ / NE  
15 DEC 2019

Chart No.  
255  
(INT 7334)

1  
of  
5

19°00'

←  
Contd.

072° 30'

Folio  
03

NM 078/24

PREVIOUS UPDATE  
031/24



NC / NE  
15 DEC 2019

Chart No.  
255  
(INT 7334)

2  
of  
5

19°00'

←  
Contd.

072° 00'

Folio  
03

NM 078/24

PREVIOUS UPDATE  
031/24



~~NC~~ / NE  
15 DEC 2019

Chart No.  
255  
(INT 7334)

3  
of  
5

19°00'

←  
Contd.

071° 30'



Folio  
03

NM 078/24

PREVIOUS UPDATE  
031/24



NE / NE  
15 DEC 2019

Chart No.  
255  
(INT 7334)

4  
of  
5

19°00'

←  
Contd.

071° 00'

Folio  
03

NM 078/24

PREVIOUS UPDATE  
031/24



~~NC~~ / NE  
15 DEC 2019

Chart No.  
255  
(INT 7334)

5  
of  
5

19°00′

070° 30′

Folio  
02

NM 078/24

PREVIOUS UPDATE  
054/24



~~NC~~ / NE  
30 APR 2023

Chart No.  
292  
(INT 7021)

1  
of  
3

19°00'

←  
Contd.

072° 00'

Folio  
02

NM 078/24

PREVIOUS UPDATE  
054/24



~~NC~~ / NE  
30 APR 2023

Chart No.  
292  
(INT 7021)

2  
of  
3

19°00'

←  
Contd.

070° 00'

Folio  
02

NM 078/24

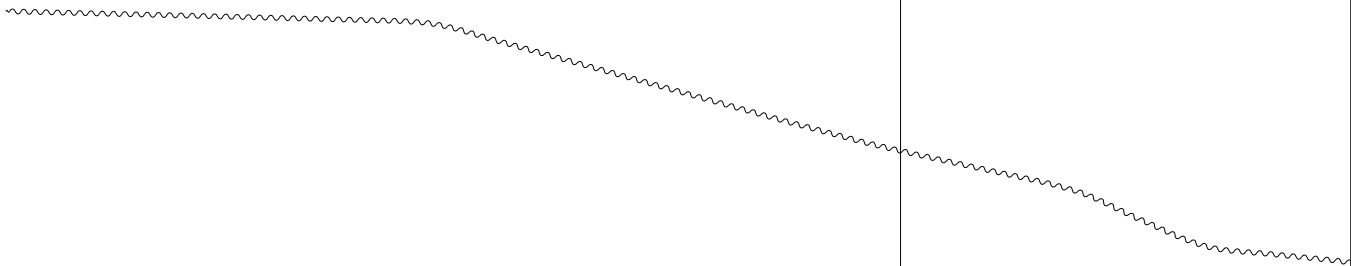
PREVIOUS UPDATE  
054/24



~~NC~~ / NE  
30 APR 2023

Chart No.  
292  
(INT 7021)

3  
of  
3




19°00'

067° 00'

Folio  
03

NM 078/24

PREVIOUS UPDATE  
031/24



NC / ~~NE~~  
31 JAN 2021

Chart No.  
293  
(INT 7022)

1  
of  
3

←  
Contd.

18°00'

072° 00'

Folio  
03

NM 078/24

PREVIOUS UPDATE  
031/24



NC / NE  
31 JAN 2021

Chart No.  
293  
(INT 7022)

2  
of  
3

←  
Contd.

18°00'

070° 00'

**Folio**  
**03**

**NM 078/24**

**PREVIOUS UPDATE**  
**031/24**



**NC / NE**  
**31 JAN 2021**

**Chart No.**  
**293**  
**(INT 7022)**

**3**  
**of**  
**3**

**18°00'**

**068° 00'**



Folio  
03

NM 078/24

PREVIOUS UPDATE  
031/24



NC / NE  
15 APR 2018

Chart No.  
2016  
(INT 7336)

1  
of  
3

19°00'

←  
Contd.

072° 40'

Folio  
03

NM 078/24

PREVIOUS UPDATE  
031/24



~~NC~~ / NE  
15 APR 2018

Chart No.  
2016  
(INT 7336)

2  
of  
3

19°00'

←  
Contd.

072° 35'

Folio  
03

NM 078/24

PREVIOUS UPDATE  
031/24



~~NC~~ / NE  
15 APR 2018

Chart No.  
2016  
(INT 7336)

3  
of  
3

19°00'

072° 26,50'